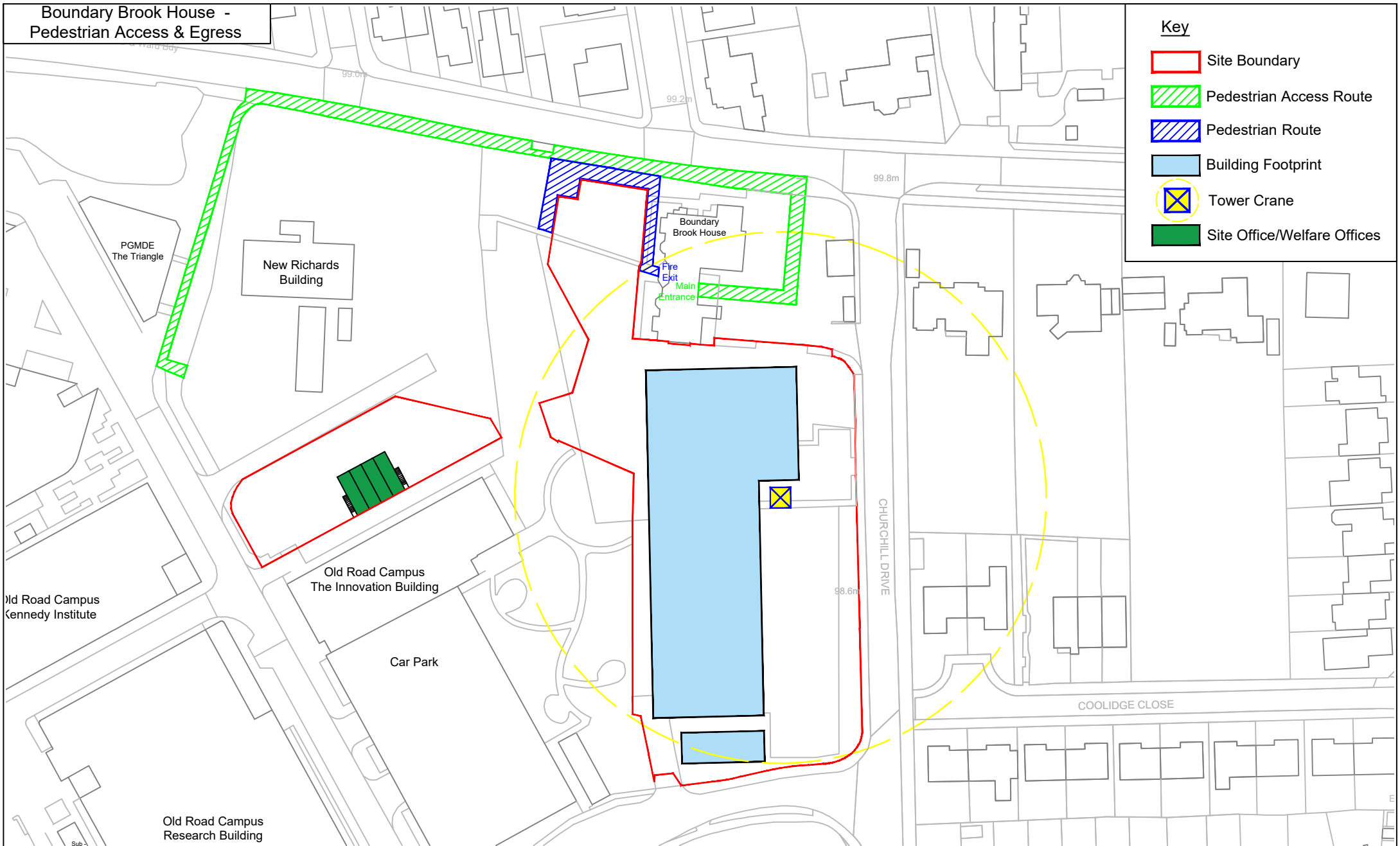









**Boundary Brook House -  
Pedestrian Access & Egress**



**Key**

-  Site Boundary
-  Pedestrian Access Route
-  Pedestrian Route
-  Building Footprint
-  Tower Crane
-  Site Office/Welfare Offices

**GENERAL NOTES**



© Crown Copyright 2019.  
All rights reserved.  
Ordnance Survey Licence  
Number 100005215

<b>DRAWING TITLE</b>	Site Plan		<b>DRAWN BY</b>	L.P.H.	<b>CHECKED BY</b>	D.M.S.
<b>DRAWING NO</b>	068/SP/20/01/20		<b>SCALE</b>	PAPER SIZE	A4	<b>APPROVED BY</b>
<b>BUILDING</b>	Boundary Brook House		NTS	<b>DATE</b>	20 January 2020	
<b>FLOOR</b>	-		<b>REVISION</b>	CHECK ALL DIMENSIONS. DO NOT SCALE		
<b>SITE / AREA</b>	Old Road Campus (068)		-	© OXFORD UNIVERSITY ESTATES SERVICES		



**UNIVERSITY OF  
OXFORD**

ESTATES SERVICES